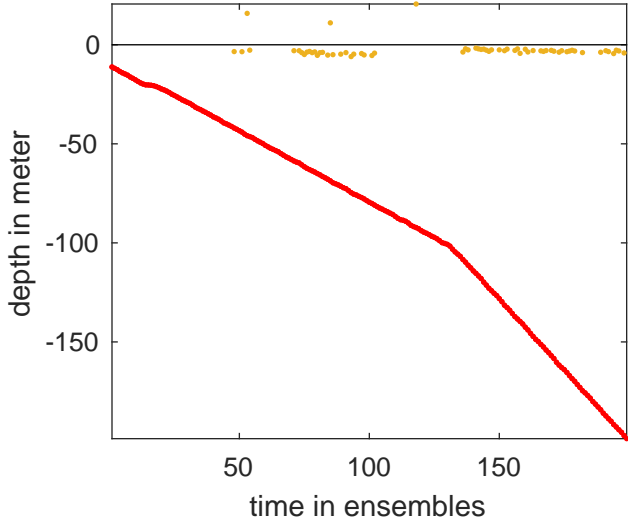
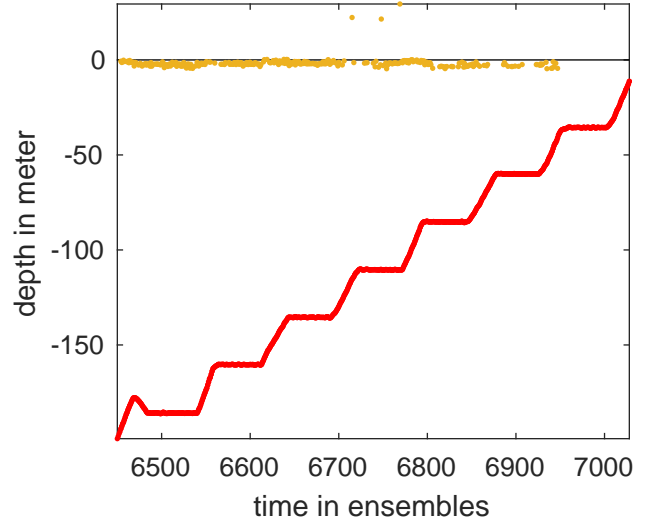


# A22 station #81 (V3) Figure 4

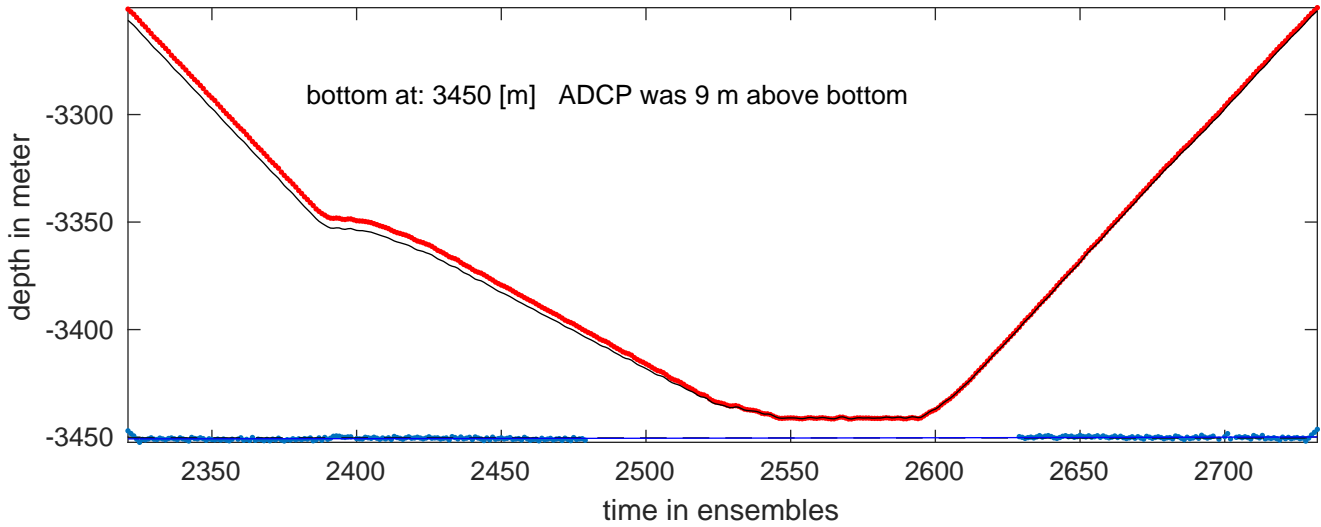
start depth (.red) (.blue) Surface distance



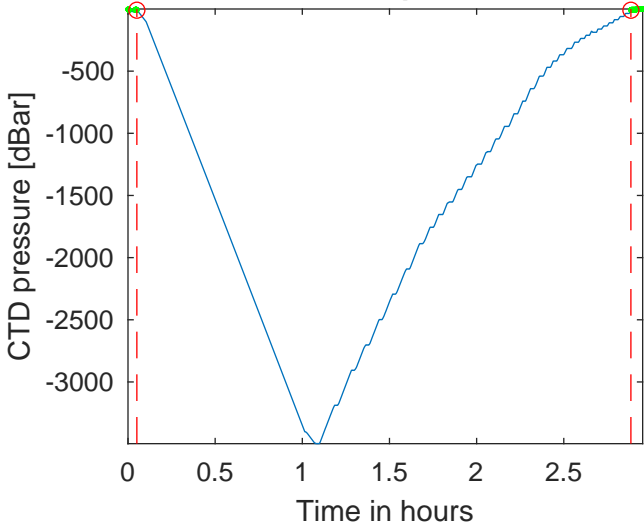
end depth



bottom (--k) LADCP depth (-k) bottom distance (.b)



Cut CTD profile



best lag W: 11 scans ~ -11 sec. c:0.99732

