Station : P06 station #130 (V2) Figure 1

U(-) V(--); blue dots down cast; dotted shear; pentagon SADCP

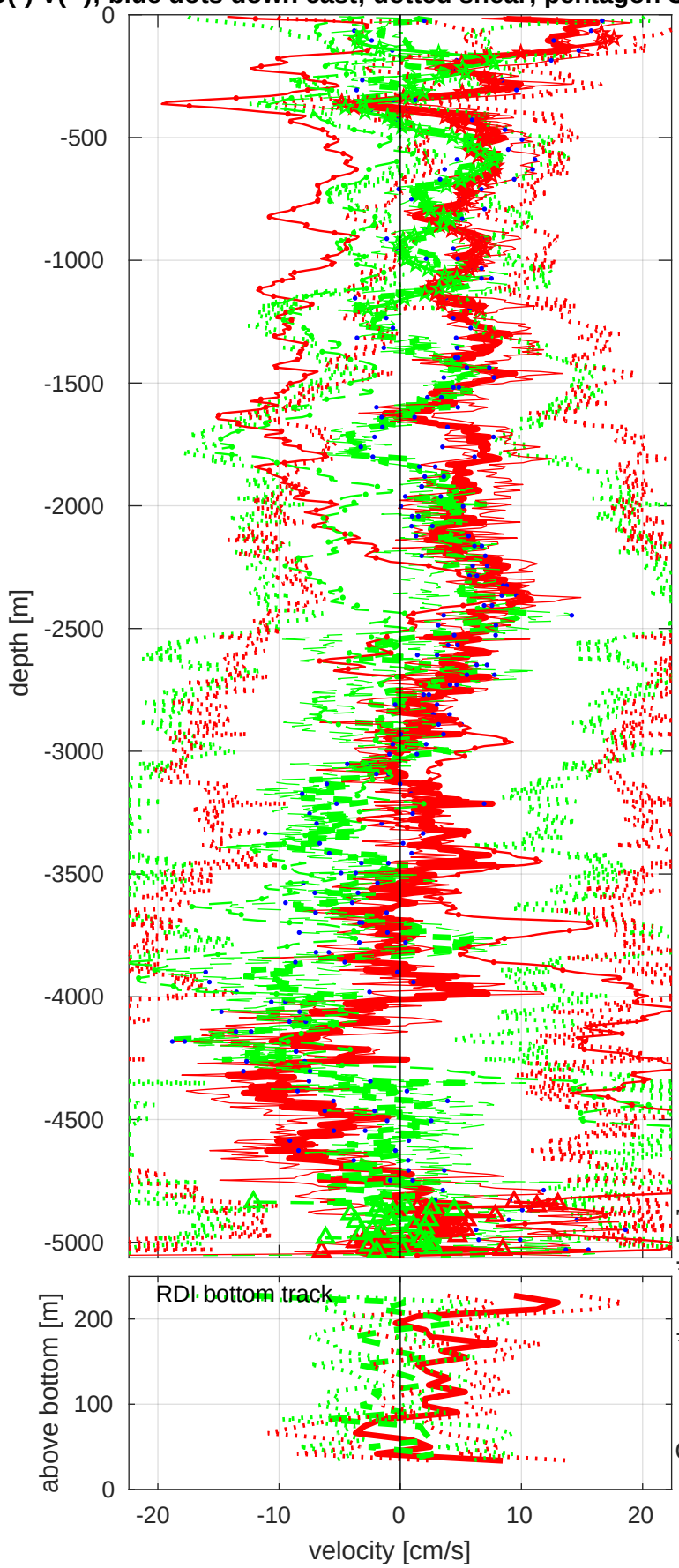

Start: 32°S 29.9976' 157°W 37.0020'

09-Aug-2017 06:01:39

End: 32°S 29.9928' 157°W 36.9828'

09-Aug-2017 10:18:15

u-mean: 3 [cm/s] v-mean -0 [cm/s]

binsize do: 8 [m] binsize up: 8 [m]

mag. deviation 18.7

wdiff: 0.2 pglim: 0 elim 0.5

bar:1.0 bot:1.0 sad:1.0

weightmin 0.1 weightpower: 1.0

max depth: 5058 [m] bottom: 5064 [m]

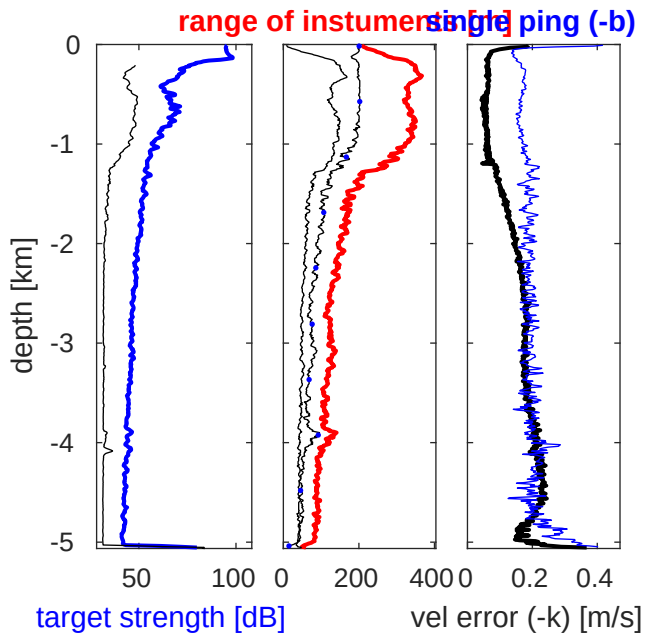

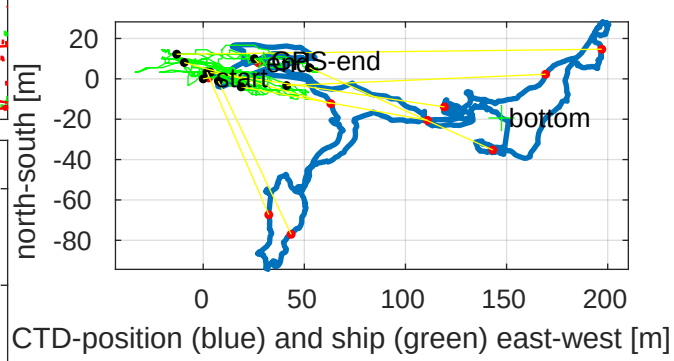

LDEO LADCP software: Version IX 3beta