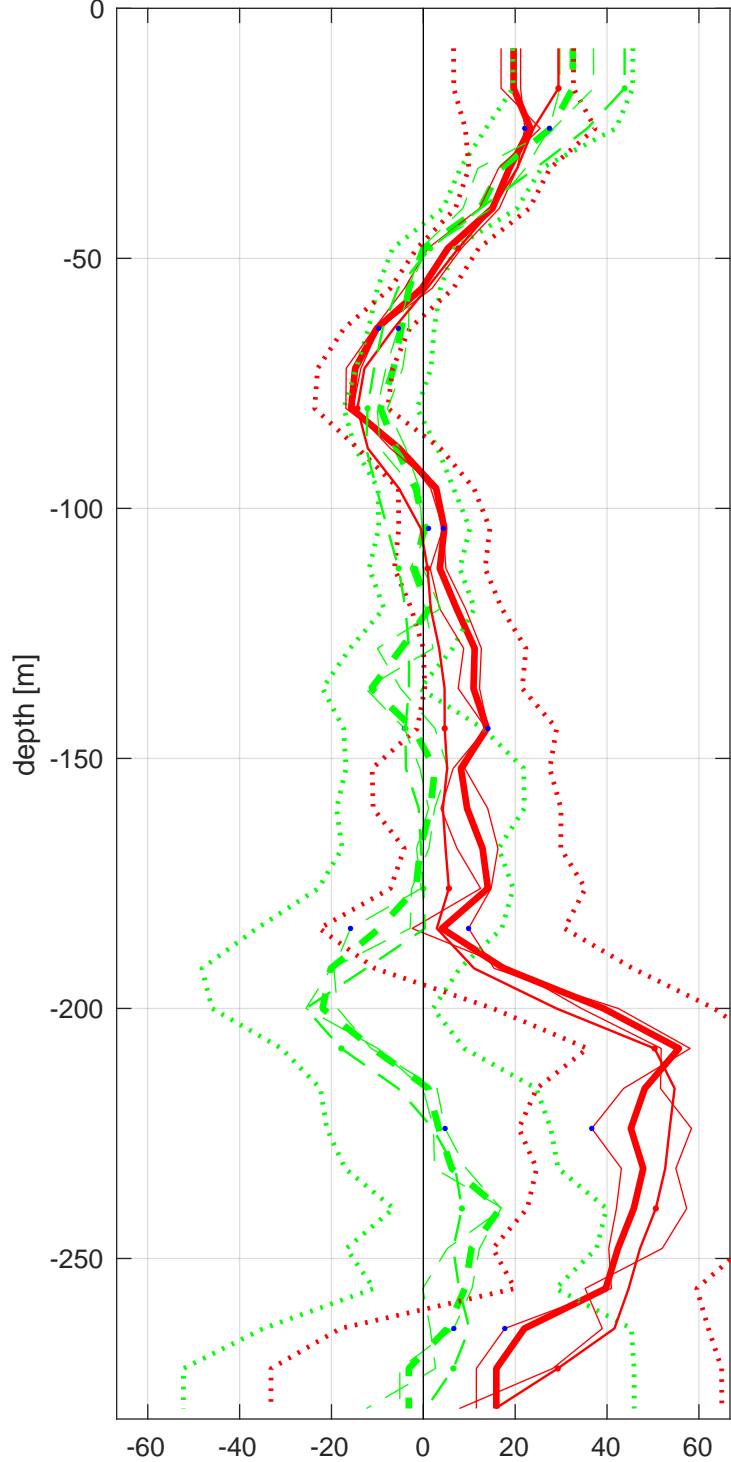


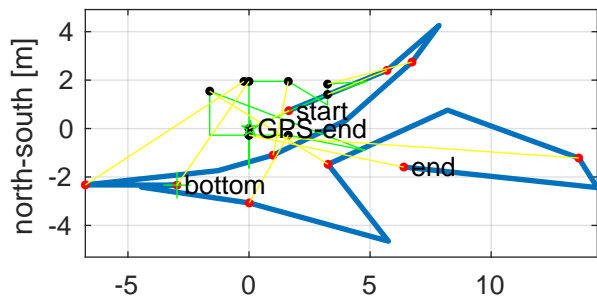
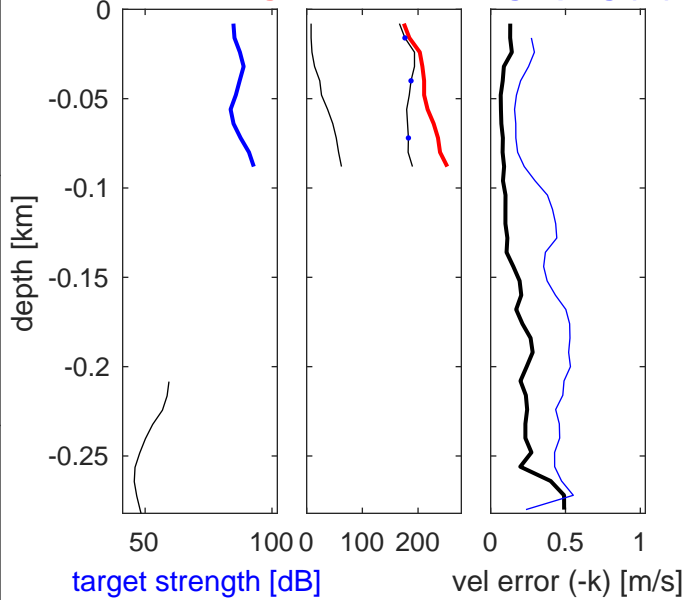
Station : A20 station #1 (V7) Figure 1

U(-) V(--); blue dots down cast; dotted shear



Start: 43°N 6.3180' 50°W 43.9032'
 21-Mar-2021 04:22:25
 End: 43°N 6.3180' 50°W 43.9032'
 21-Mar-2021 04:36:23
 u-mean: 17 [cm/s] v-mean 2 [cm/s]
 binsize do: 8 [m] binsize up: 8 [m]
 mag. deviation -16.1
 wdifff: 0.2 pglim: 0 elim 0.5
 bar:1.0 bot:1.0
 weightmin 0.1 weightpower: 1.0
 max depth: 89 [m]

range of instruments single ping (-b)



CTD-position (blue) and ship (green) east-west [m]