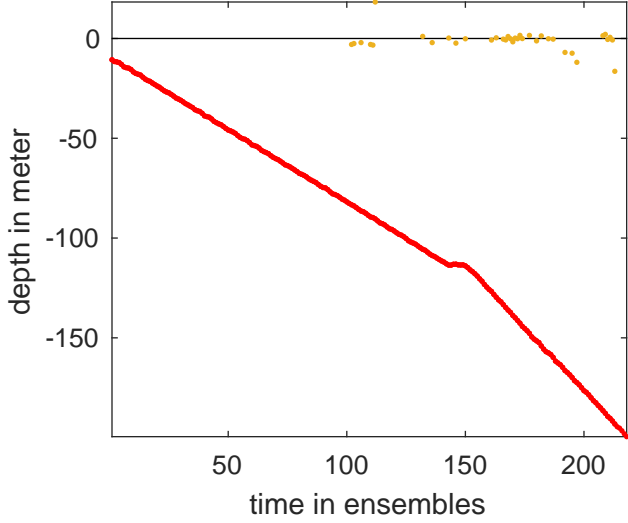
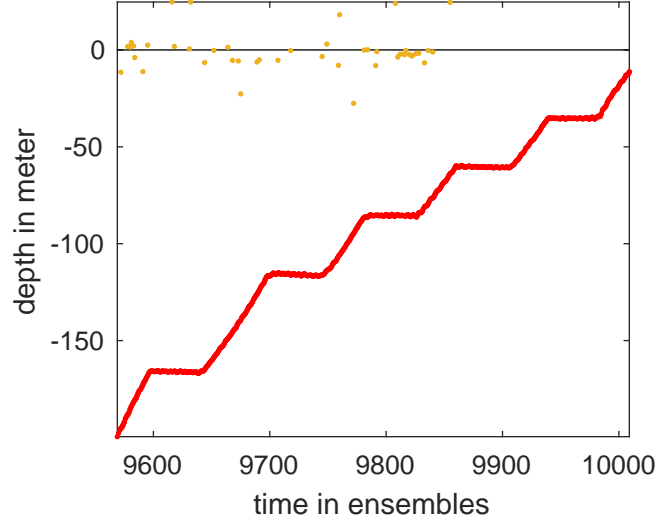


# A20 station #23 (V7) Figure 4

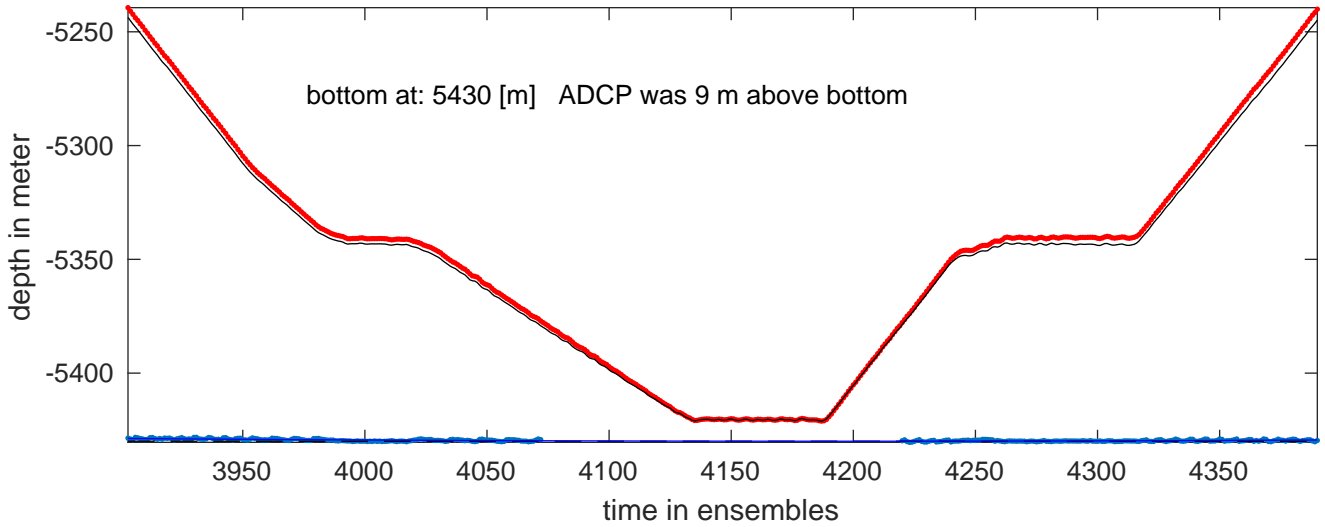
start depth (.red) (.blue) Surface distance



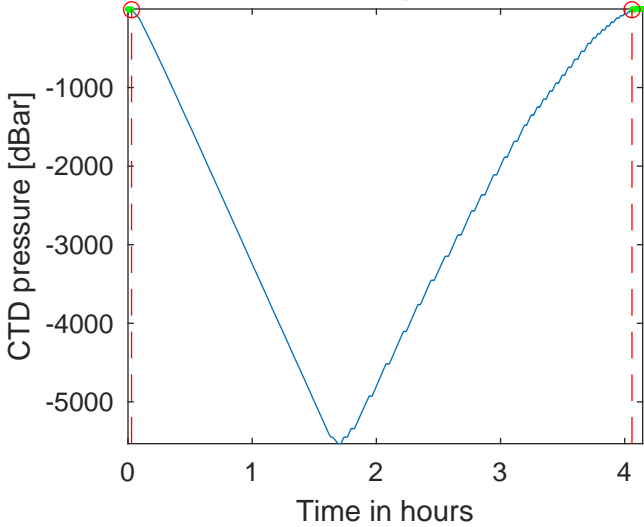
end depth



bottom (--k) LADCP depth (-k) bottom distance (.b)



Cut CTD profile



best lag W: 21 scans ~ -21 sec. c:0.9946

