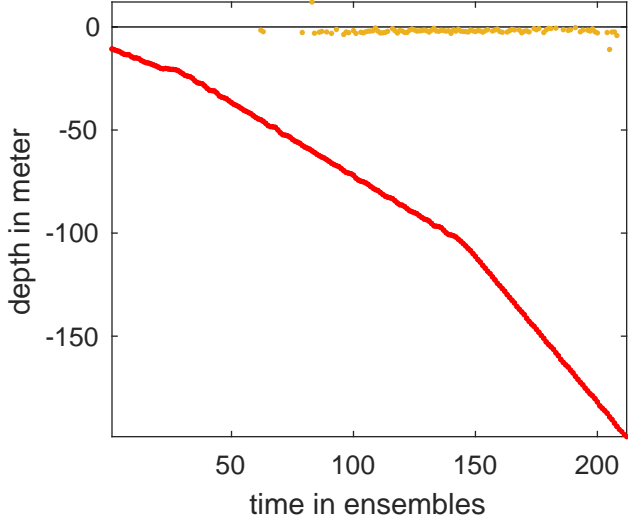
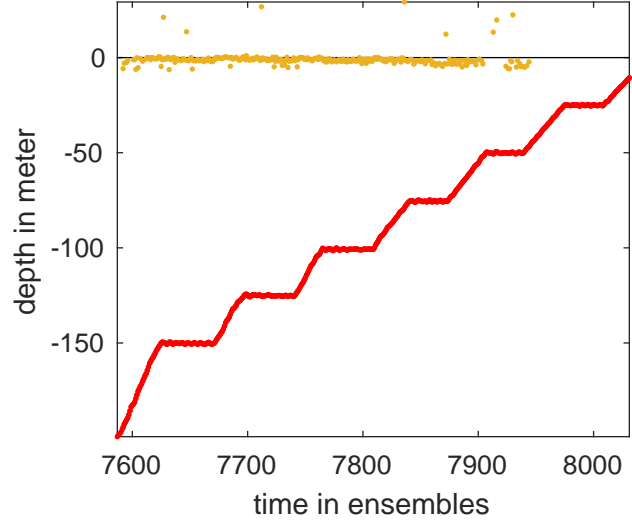


# A20 station #77 (V7) Figure 4

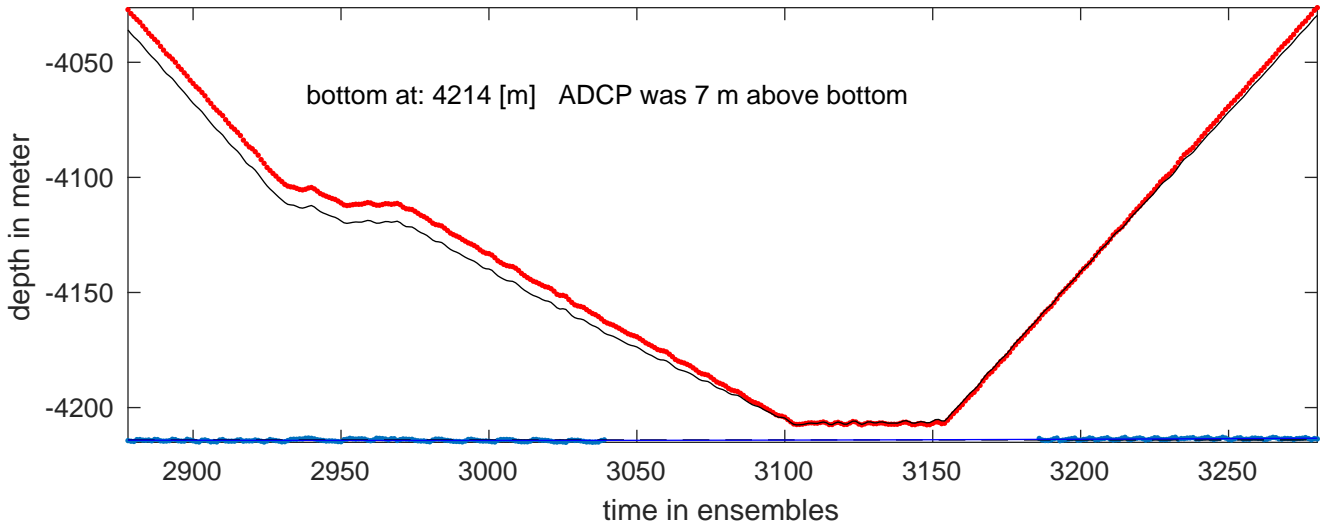
### start depth (.red) (.blue) Surface distance



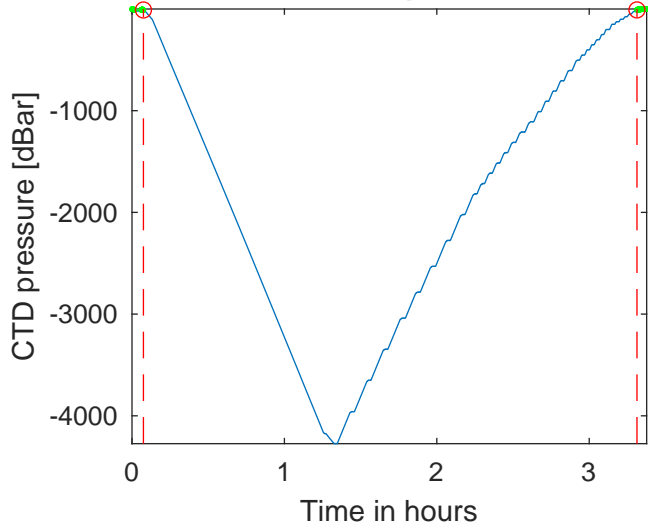
### end depth



### bottom (--k) LADCP depth (-k) bottom distance (.b)



### Cut CTD profile



### best lag W: 17 scans ~ -17 sec. c:0.99437

