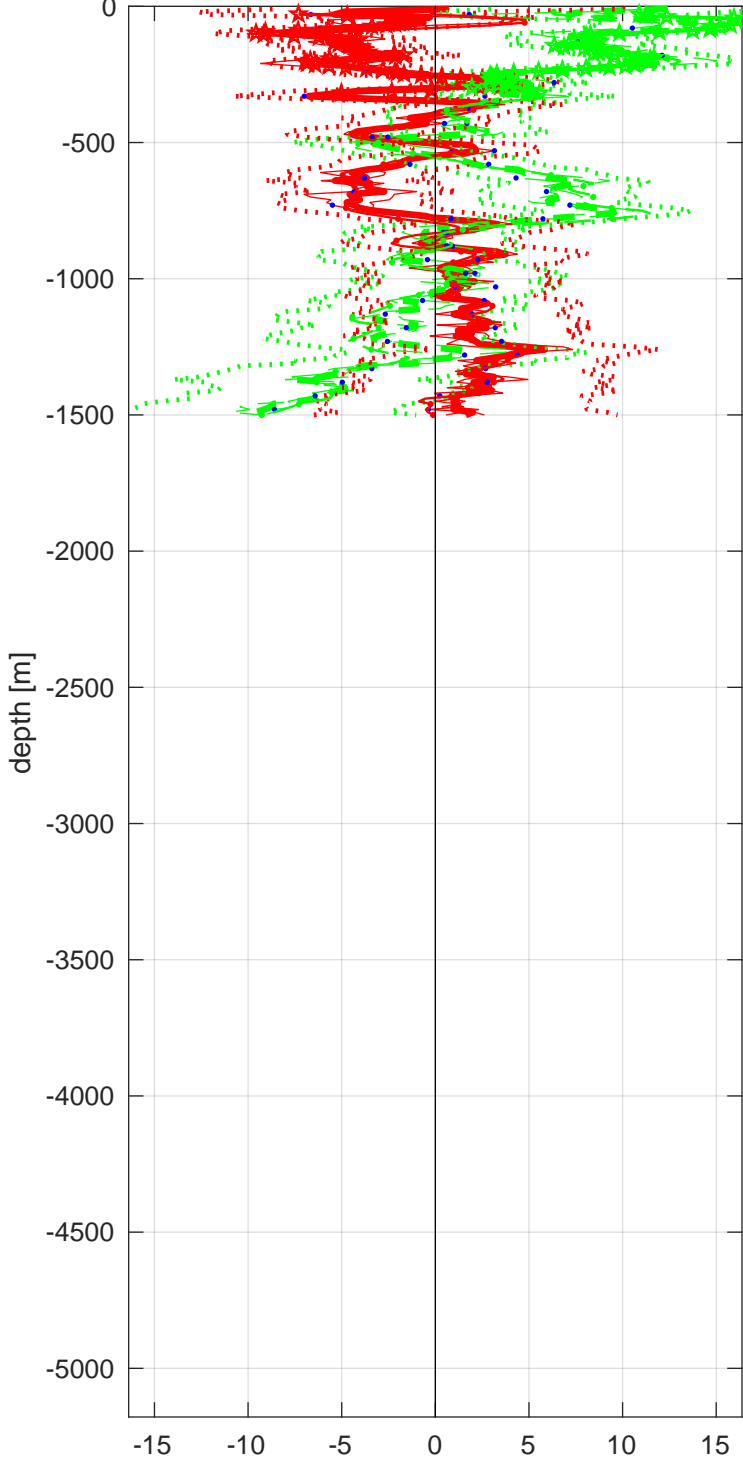


# Station : P2E station #13501 (V8) Figure 1

U(-) V(--); blue dots down cast; dotted shear; pentagon SADCP



Start: 29°N 59.9856' 151°W 23.8872'

22-Jun-2022 11:58:18

End: 29°N 59.9868' 151°W 23.8860'

22-Jun-2022 15:34:55

u-mean: -0 [cm/s] v-mean 2 [cm/s]

binsize do: 10 [m] binsize up: 10 [m]

mag. deviation 10.9

wdiff: 0.2 pglim: 0 elim 0.5

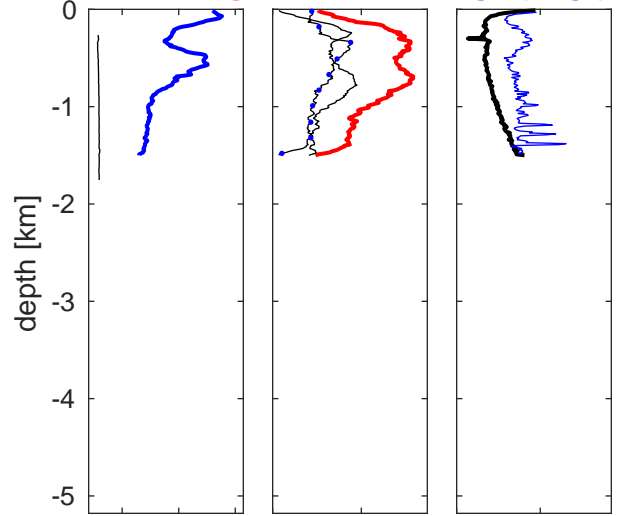
sad:1.0

weightmin 0.1 weightpower: 1.0

max depth: 5169 [m] bottom: 5179 [m]

depth [m]

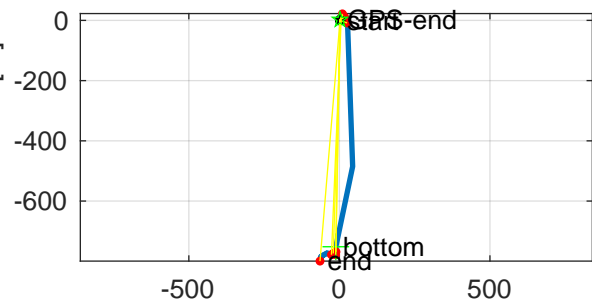
range of instrument ping (-b)



target strength [dB]

vel error (-k) [m/s]

north-south [m]



CTD-position (blue) and ship (green) east-west [m]