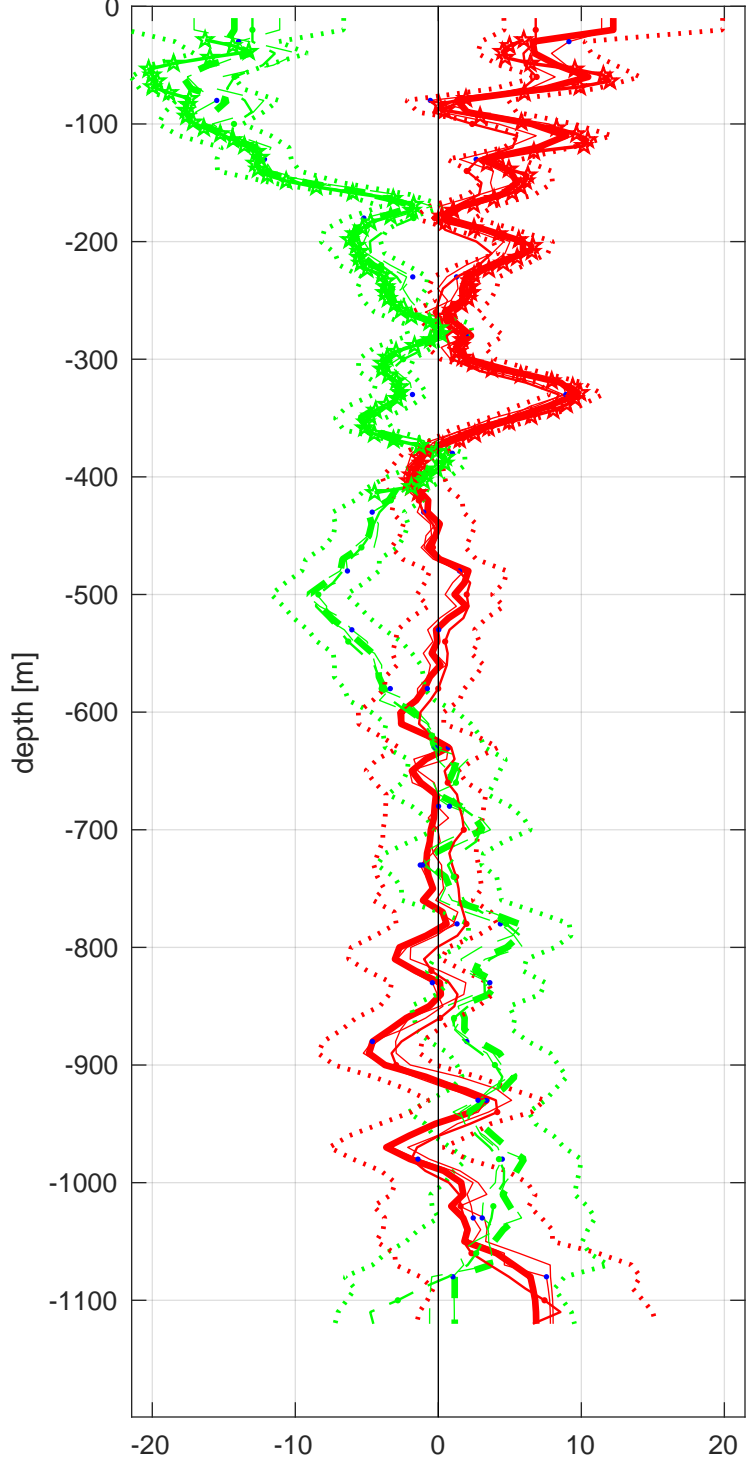


Station : P2E station #18501 (V8) Figure 1

U(-) V(--); blue dots down cast; dotted shear; pentagon SADCP



Start: 30°N 15.0948' 122°W 37.0596'

07-Jul-2022 06:20:21

End: 30°N 15.0948' 122°W 37.0584'

07-Jul-2022 07:06:25

u-mean: 2 [cm/s] v-mean -2 [cm/s]

binsize do: 10 [m] binsize up: 10 [m]

mag. deviation 11.7

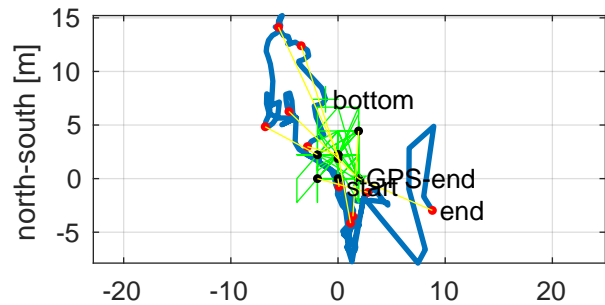
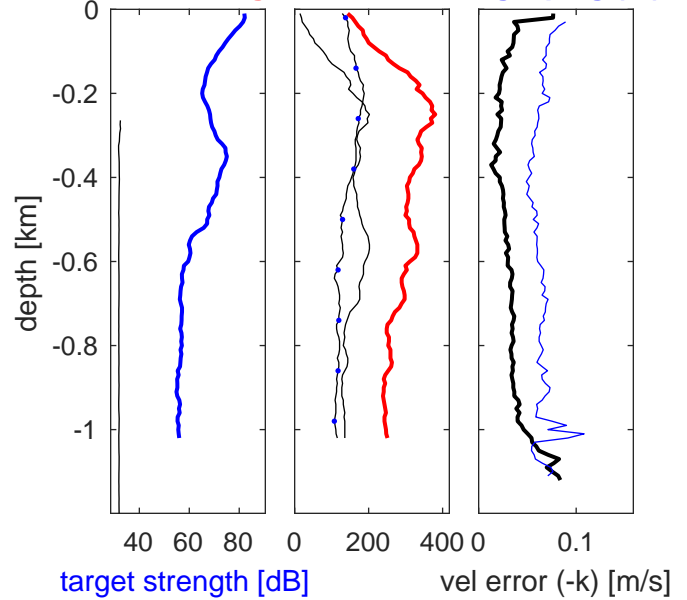
wdiff: 0.2 pglim: 0 elim 0.5

bar:1.0 bot:1.0 sad:1.0

weightmin 0.1 weightpower: 1.0

max depth: 1011 [m]

range of instrument ping (-b)



CTD-position (blue) and ship (green) east-west [m]