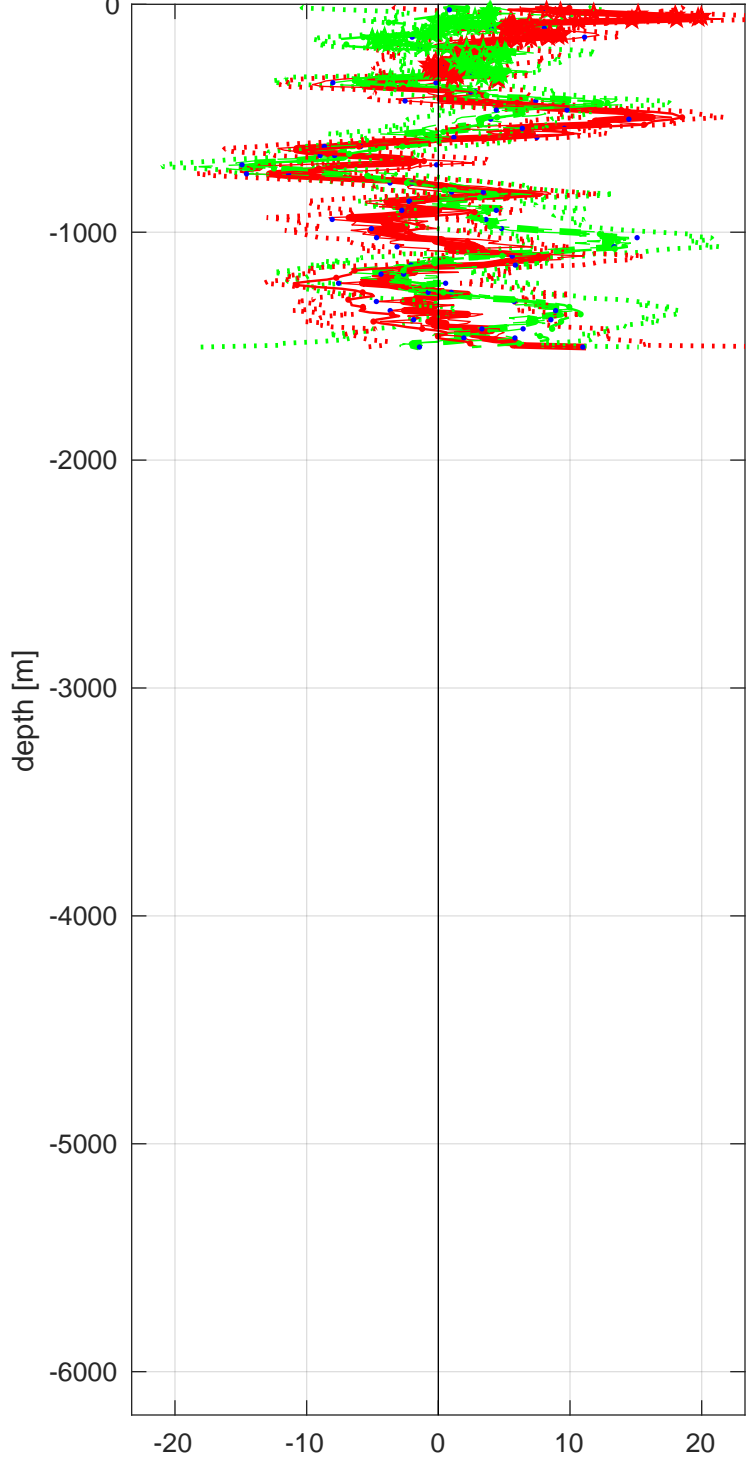


Station : P2E station #2801 (V7) Figure 1

U(-) V(--); blue dots down cast; dotted shear; pentagon SADCP



Start: 29°N 59.9740' 146°E 32.5488'

11-May-2022 17:59:26

End: 29°N 59.9748' 146°E 32.5500'

11-May-2022 22:03:57

u-mean: 1 [cm/s] v-mean 2 [cm/s]

binsize do: 8 [m] binsize up: 8 [m]

mag. deviation -4.3

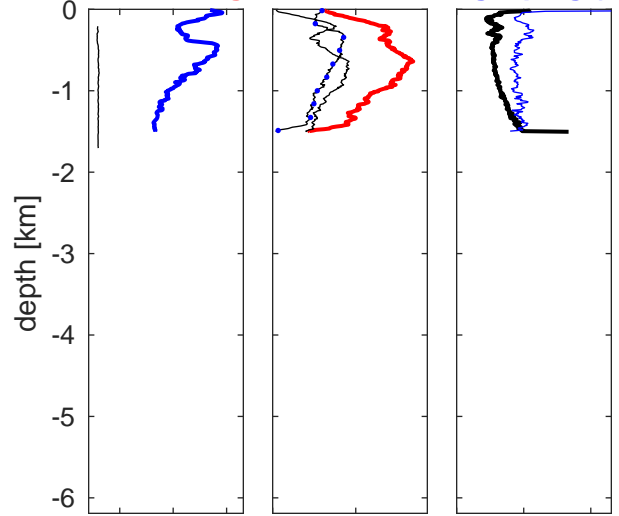
wdiff: 0.2 pglim: 0 elim 0.5

sad:1.0

weightmin 0.1 weightpower: 1.0

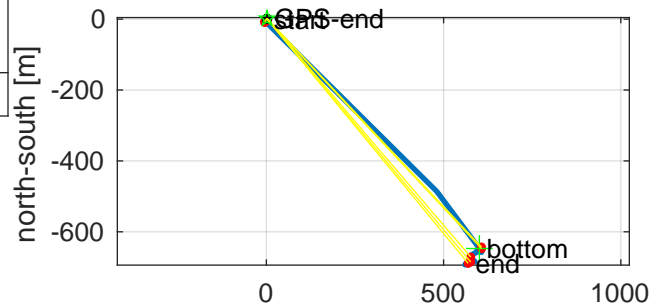
max depth: 6004 [m] bottom: 6190 [m]

range of instrument ping (-b)



target strength [dB]

vel error (-k) [m/s]



CTD-position (blue) and ship (green) east-west [m]