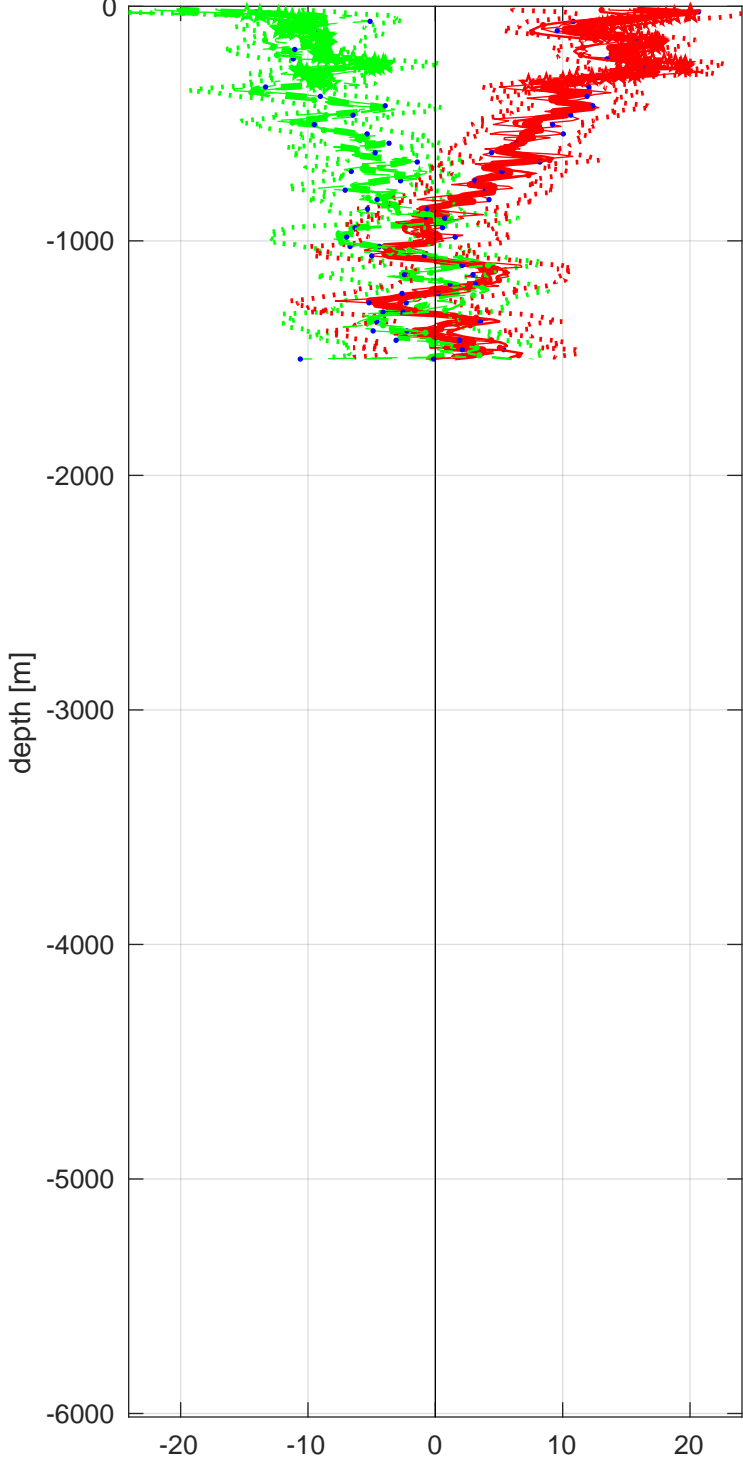


Station : P2E station #5302 (V7) Figure 1

U(-) V(--); blue dots down cast; dotted shear; pentagon SADCP



Start: 29°N 59.9160' 162°E 47.7864'

20-May-2022 03:24:39

End: 29°N 59.9160' 162°E 47.7864'

20-May-2022 07:34:15

u-mean: 6 [cm/s] v-mean -5 [cm/s]

binsize do: 8 [m] binsize up: 8 [m]

mag. deviation 0.9

wdiff: 0.2 pglim: 0 elim 0.5

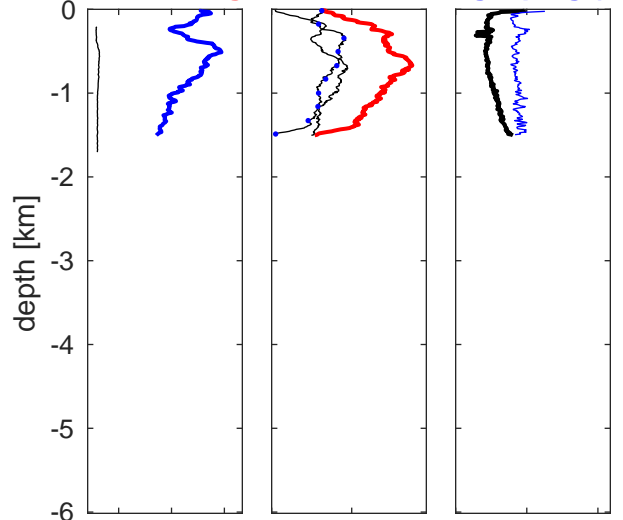
sad:1.0

weightmin 0.1 weightpower: 1.0

max depth: 6004 [m] bottom: 6015 [m]

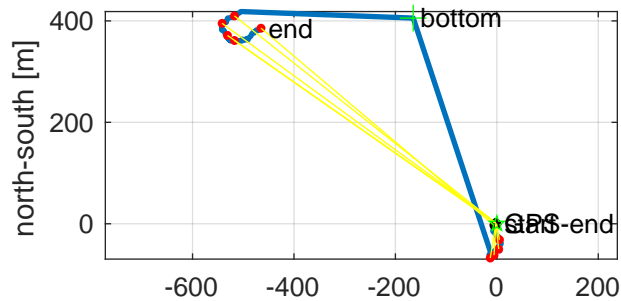
depth [m]

range of instrument ping (-b)



target strength [dB]

vel error (-k) [m/s]



CTD-position (blue) and ship (green) east-west [m]