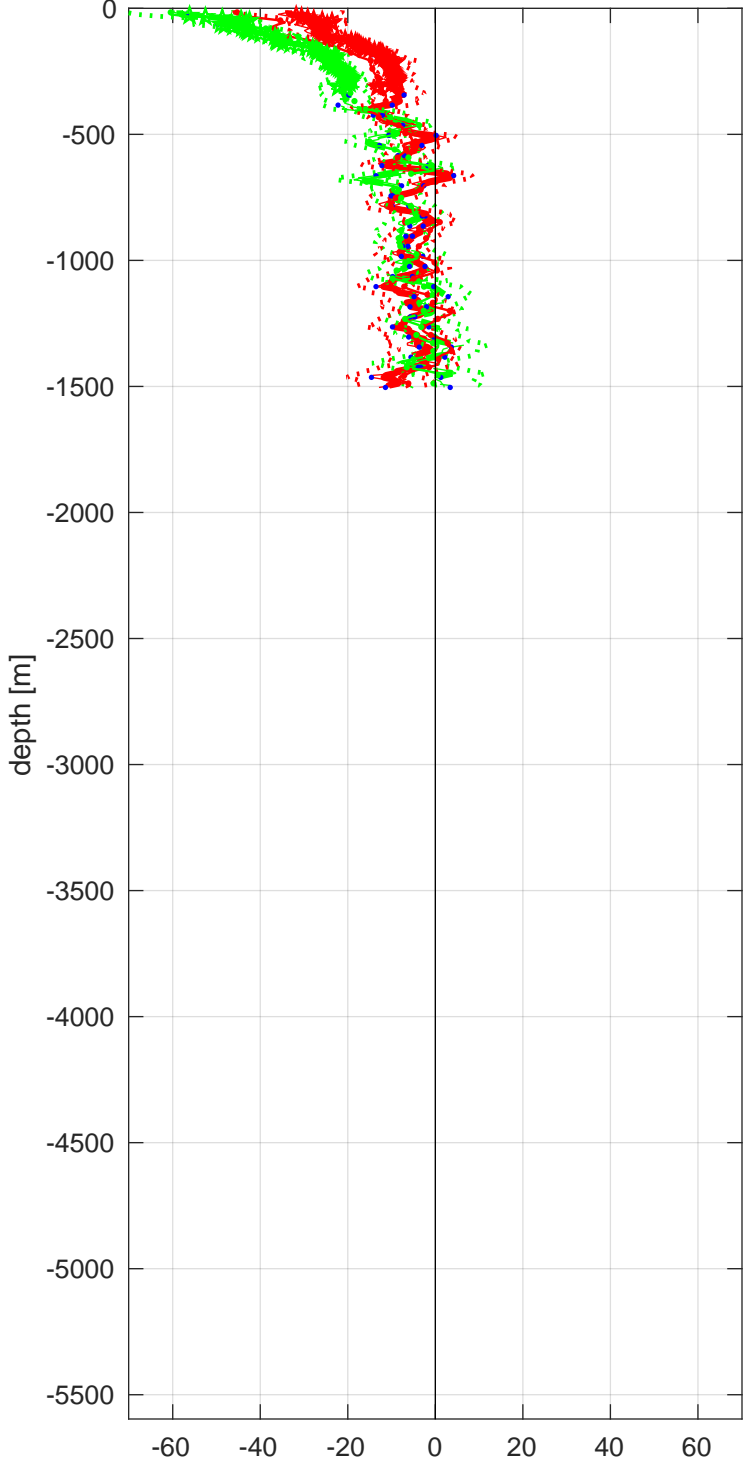


Station : P2E station #6701 (V7) Figure 1

U(-) V(--); blue dots down cast; dotted shear; pentagon SADCP



Start: 29°N 59.9292' 170°E 52.3799'

24-May-2022 12:43:10

End: 29°N 59.9267' 170°E 52.3980'

24-May-2022 16:30:19

u-mean: -9 [cm/s] v-mean -12 [cm/s]

binsize do: 8 [m] binsize up: 8 [m]

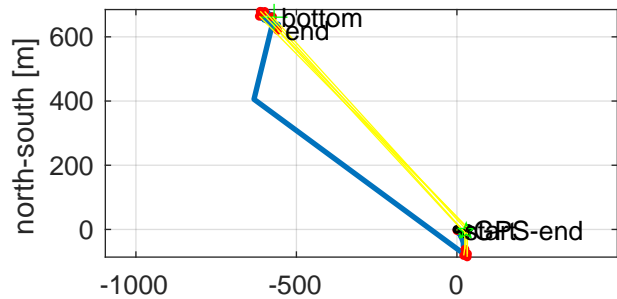
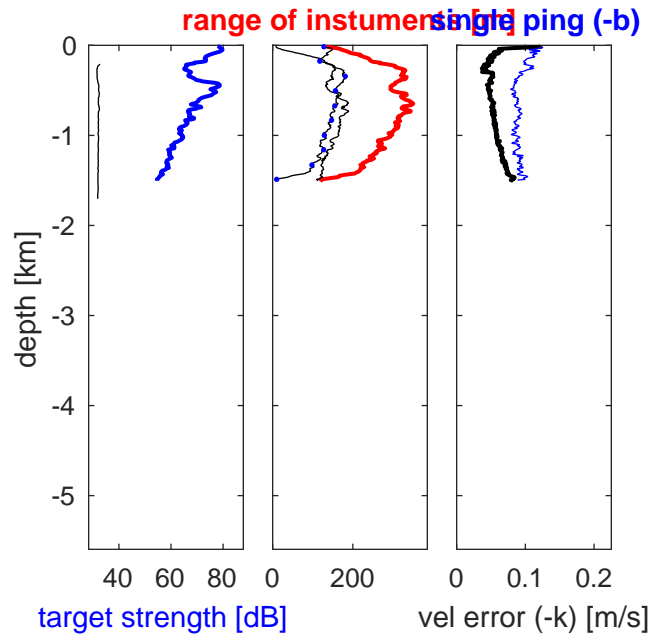
mag. deviation 3.7

wdiff: 0.2 pglim: 0 elim 0.5

sad:1.0

weightmin 0.1 weightpower: 1.0

max depth: 5588 [m] bottom: 5596 [m]



CTD-position (blue) and ship (green) east-west [m]