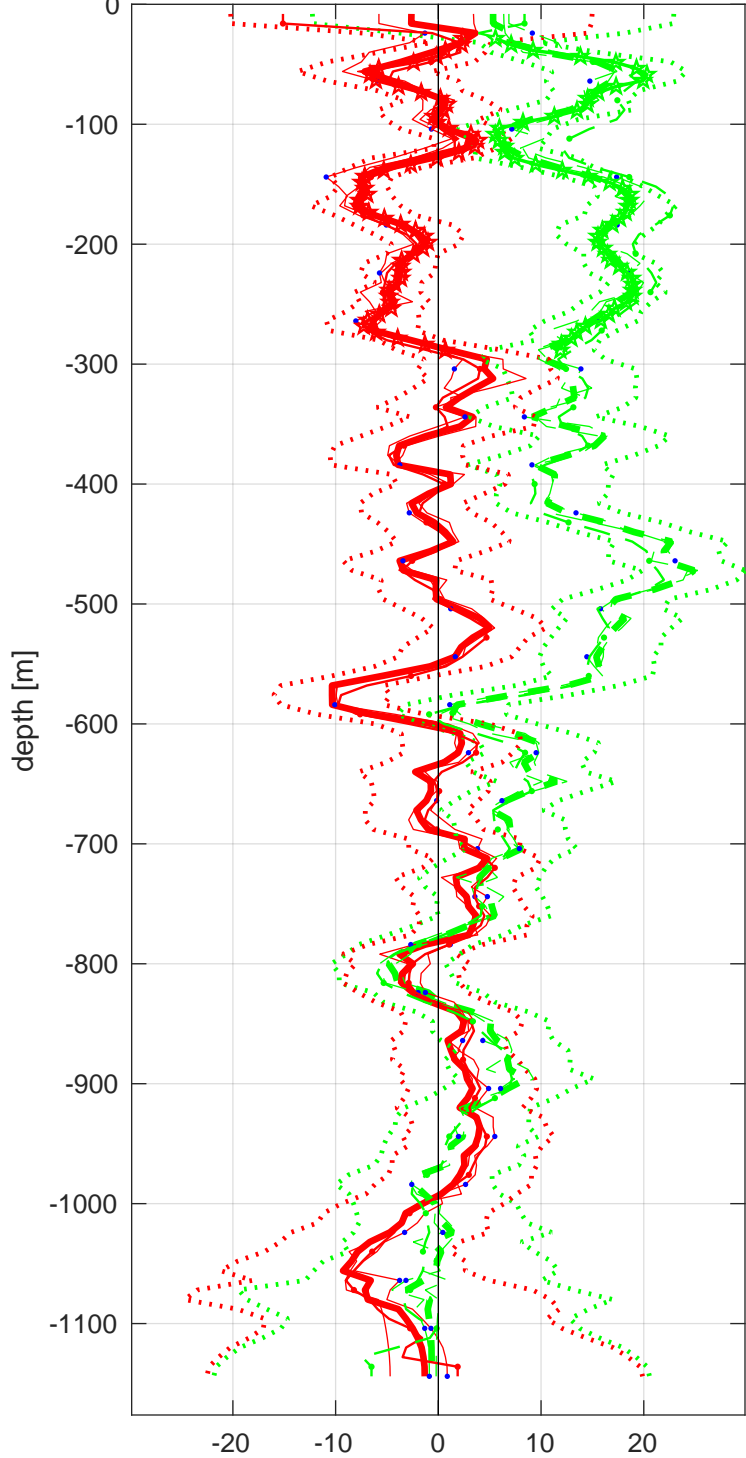


Station : P2E station #7701 (V7) Figure 1

U(-) V(--); blue dots down cast; dotted shear; pentagon SADCP



Start: 29°N 59.9999' 175°E 42.8495'

27-May-2022 08:37:37

End: 30°N 0.0000' 175°E 42.8496'

27-May-2022 09:22:20

u-mean: -1 [cm/s] v-mean 9 [cm/s]

binsize do: 8 [m] binsize up: 8 [m]

mag. deviation 5.2

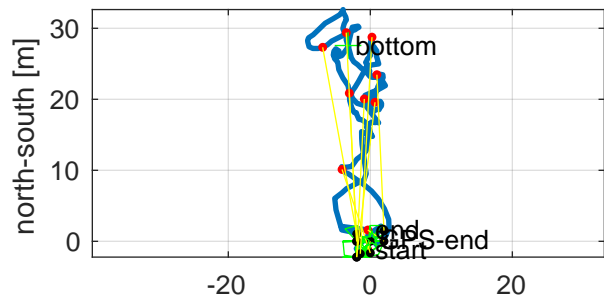
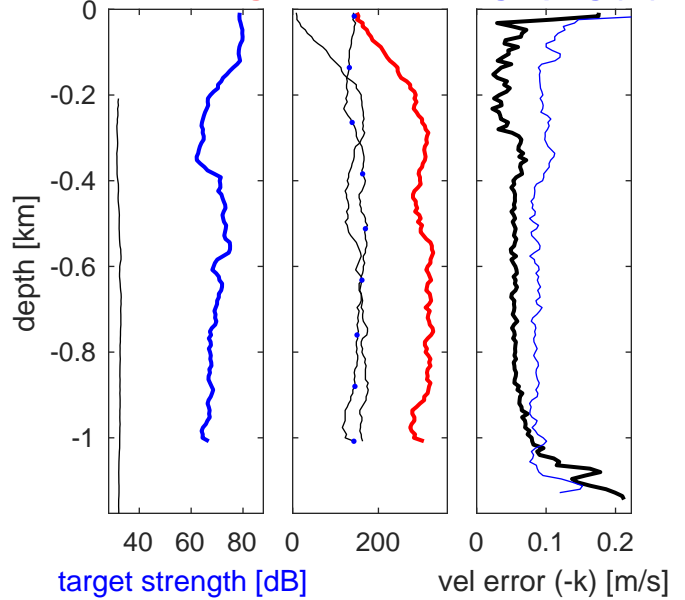
wdiff: 0.2 pglim: 0 elim 0.5

bar:1.0 bot:1.0 sad:1.0

weightmin 0.1 weightpower: 1.0

max depth: 1002 [m]

range of instrument ping (-b)



CTD-position (blue) and ship (green) east-west [m]