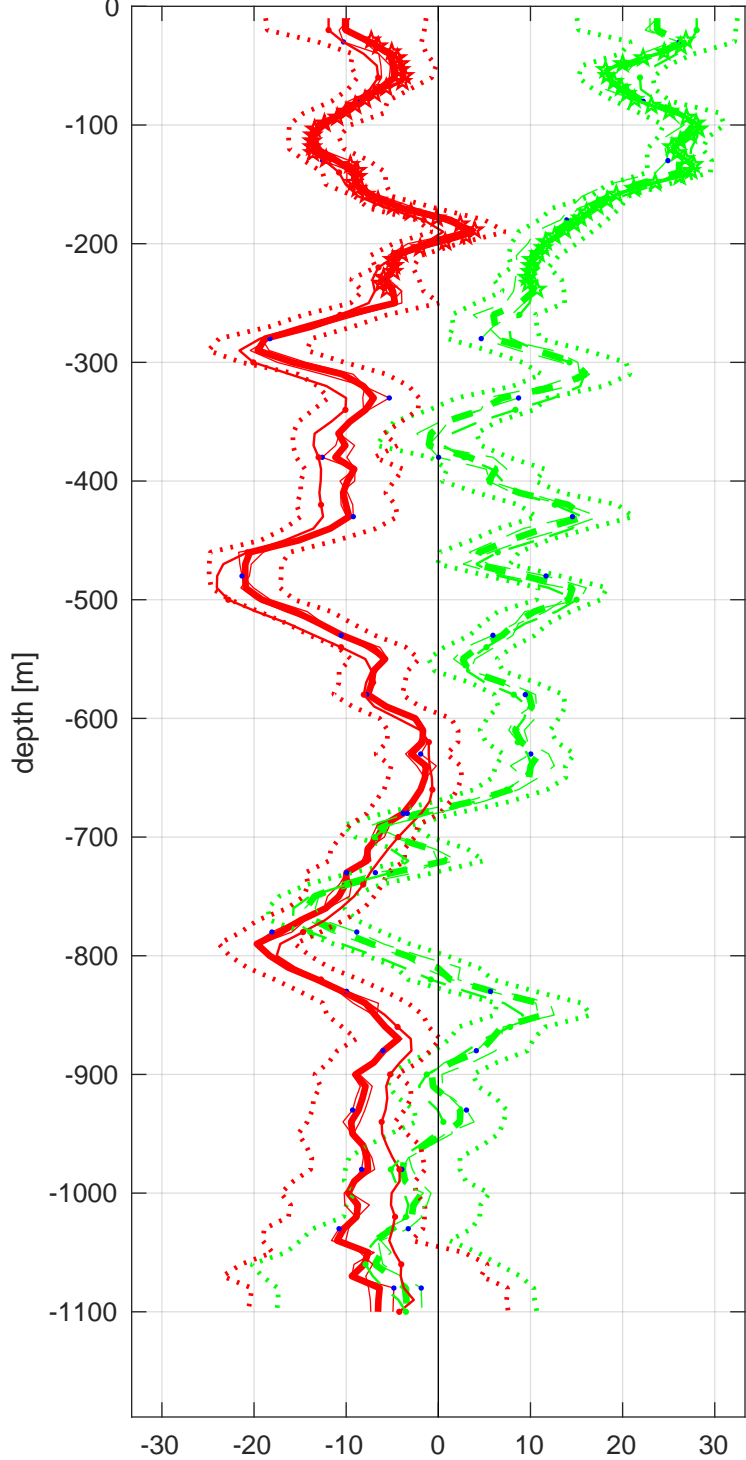


Station : P2E station #8301 (V7) Figure 1

U(-) V(--); blue dots down cast; dotted shear; pentagon SADCP



Start: 30°N 0.0012' 179°E 10.2708'
29-May-2022 03:53:28

End: 30°N 0.0012' 179°E 10.2708'
29-May-2022 04:37:57

u-mean: -9 [cm/s] v-mean 7 [cm/s]

binsize do: 10 [m] binsize up: 10 [m]

mag. deviation 6.1

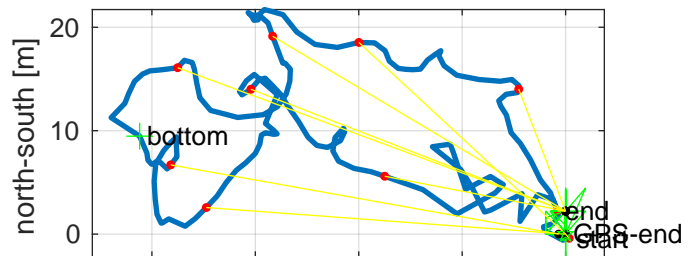
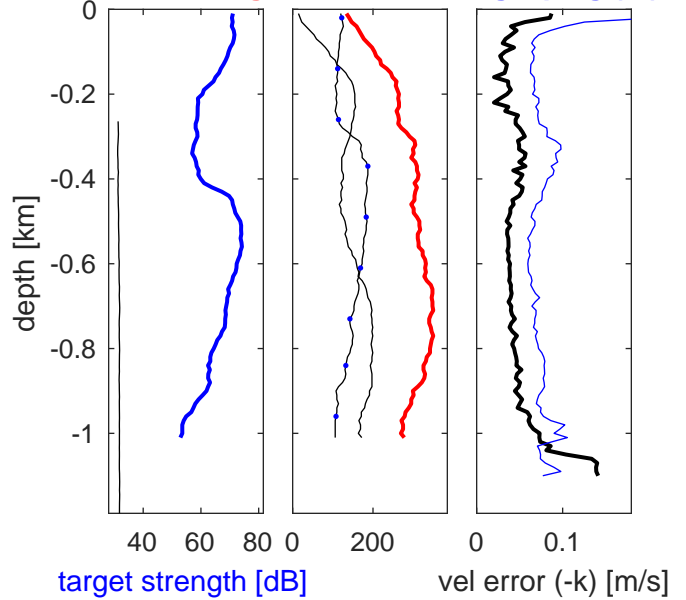
wdiff: 0.2 pglim: 0 elim 0.5

bar:1.0 bot:1.0 sad:1.0

weightmin 0.1 weightpower: 1.0

max depth: 1001 [m]

range of instrument ping (-b)



CTD-position (blue) and ship (green) east-west [m]