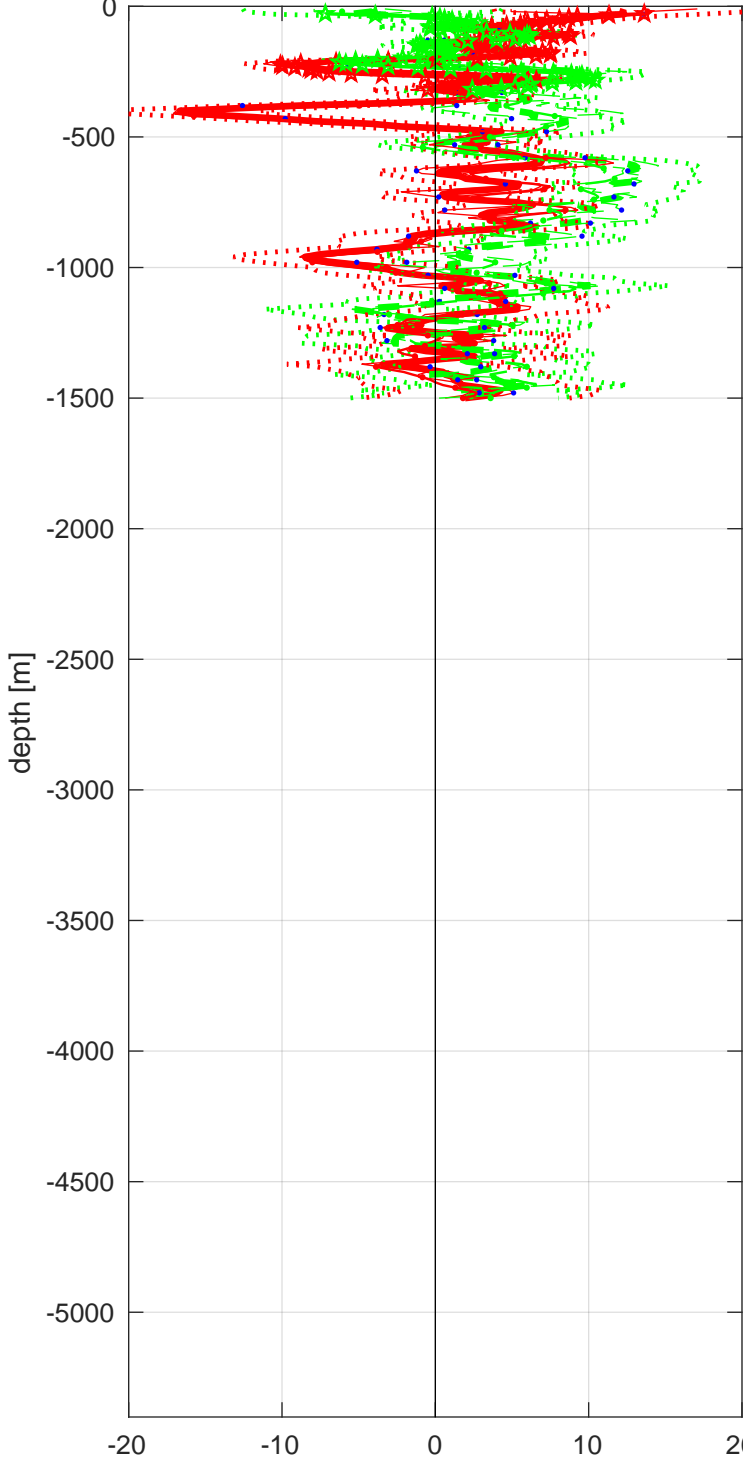


Station : P2E station #9001 (V7) Figure 1

U(-) V(--); blue dots down cast; dotted shear; pentagon SADCP



Start: 29°N 59.9916' 176°W 47.4048'

31-May-2022 06:24:16

End: 29°N 59.9916' 176°W 47.4060'

31-May-2022 10:09:15

u-mean: 1 [cm/s] v-mean 4 [cm/s]

binsize do: 10 [m] binsize up: 10 [m]

mag. deviation 7.1

wdiff: 0.2 pglim: 0 elim 0.5

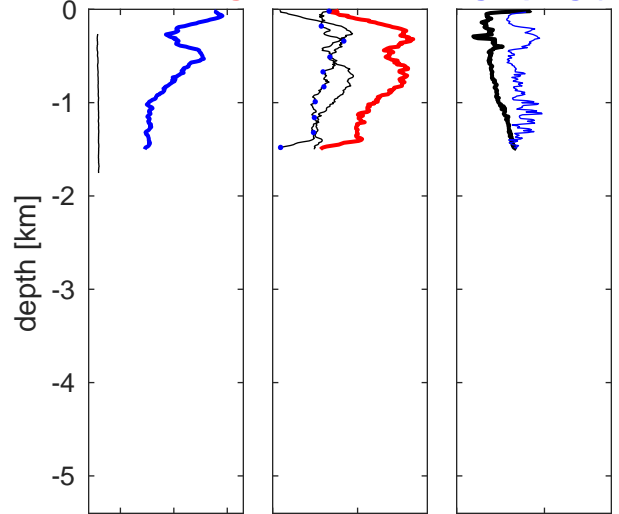
sad:1.0

weightmin 0.1 weightpower: 1.0

max depth: 5394 [m] bottom: 5401 [m]

depth [m]

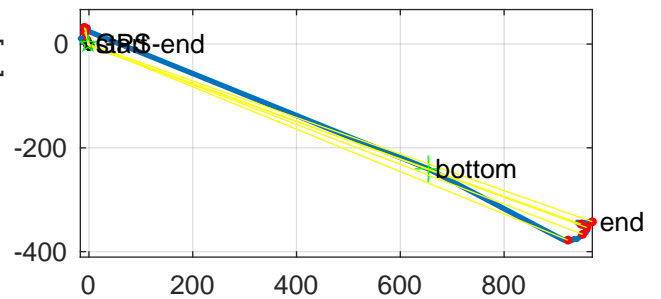
range of instrument ping (-b)



target strength [dB]

vel error (-k) [m/s]

north-south [m]



CTD-position (blue) and ship (green) east-west [m]