Station : P06 station #45 (V2) Figure 1

U(-) V(--); blue dots down cast; dotted shear; pentagon SADCP

Start: 30°S 4.7724' 166°E 28.1952'

13-Jul-2017 14:37:17

End: 30°S 4.7616' 166°E 28.1940'

13-Jul-2017 17:28:24

u-mean: -1 [cm/s] v-mean 3 [cm/s]

binsize do: 8 [m] binsize up: 8 [m]

mag. deviation 14.9

wdiff: 0.2 pglim: 0 elim 0.5

bar:1.0 bot:1.0 sad:1.0

weightmin 0.1 weightpower: 1.0

max depth: 3107 [m] bottom: 3116 [m]

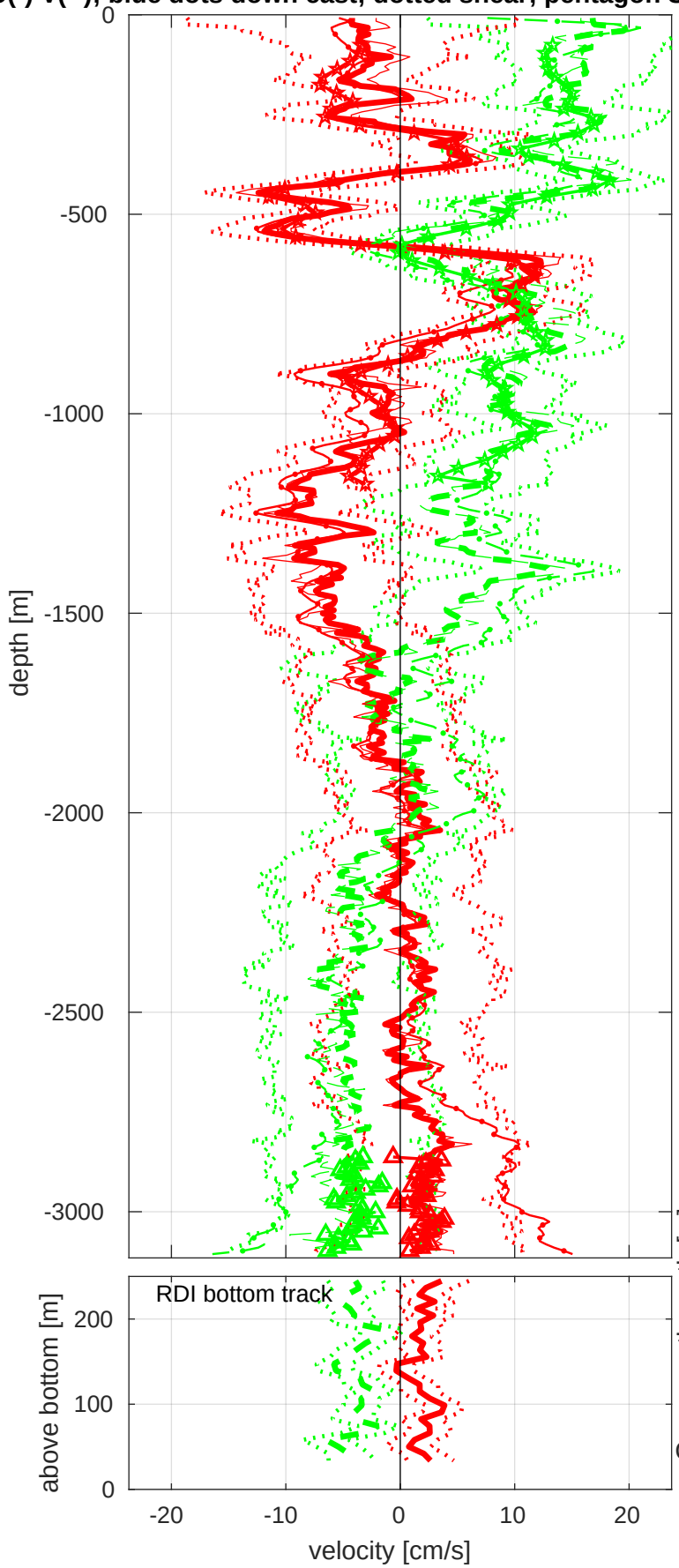

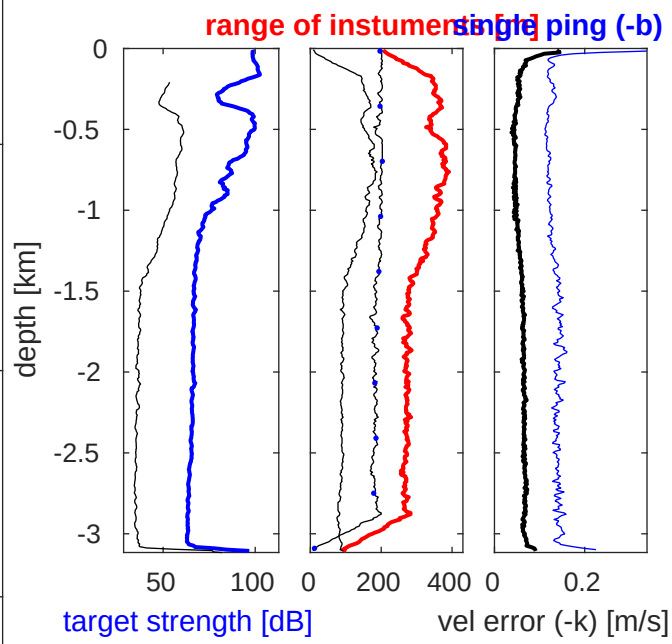

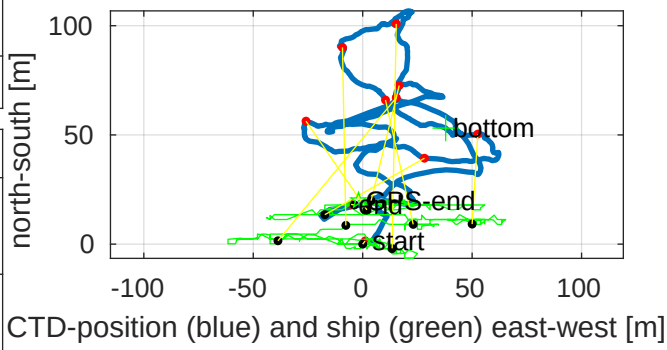

LDEO LADCP software: Version IX 3beta