Station : P06 station #55 (V2) Figure 1

U(-) V(--); blue dots down cast; dotted shear; pentagon SADCP

Start: 30°S 4.8000' 169°E 29.9400'

15-Jul-2017 11:19:13

End: 30°S 4.8264' 169°E 29.8824'

15-Jul-2017 13:50:52

u-mean: -6 [cm/s] v-mean -6 [cm/s]

binsize do: 8 [m] binsize up: 8 [m]

mag. deviation 15.4

wdiff: 0.2 pglim: 0 elim 0.5

bar:1.0 bot:1.0 sad:1.0

weightmin 0.1 weightpower: 1.0

max depth: 2704 [m] bottom: 2711 [m]

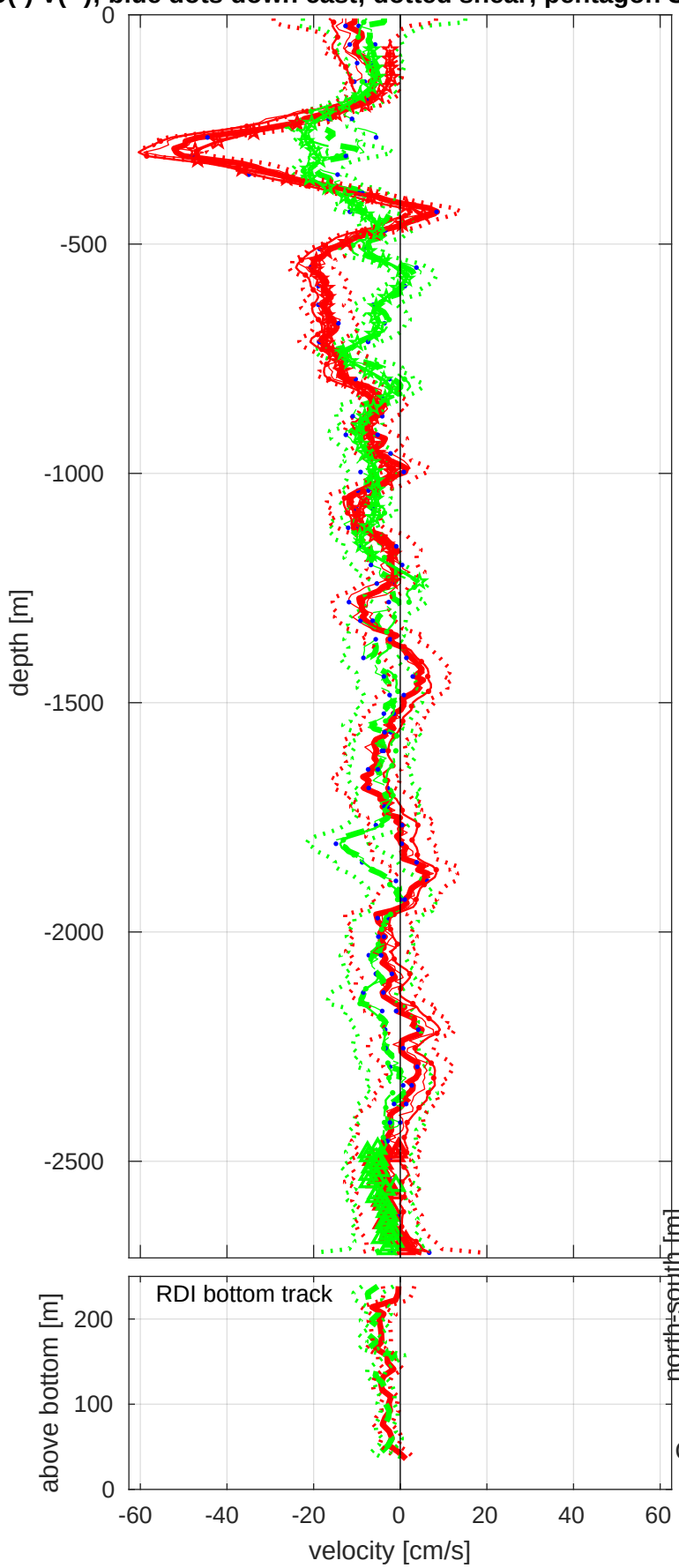

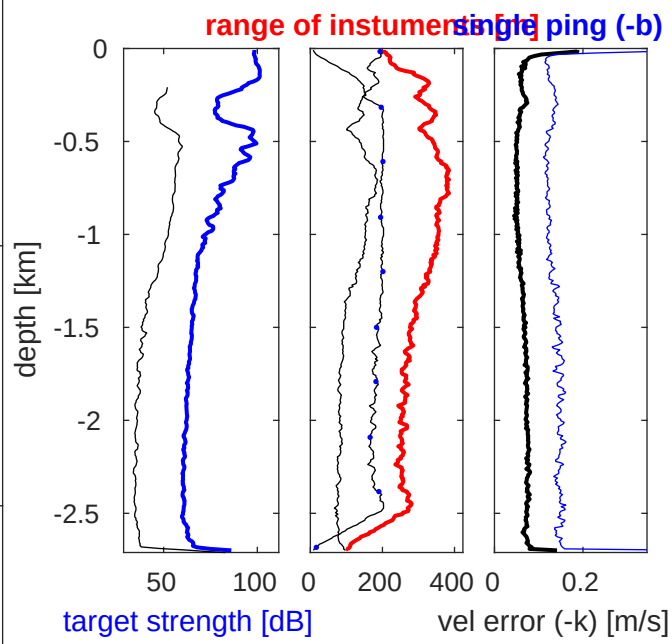

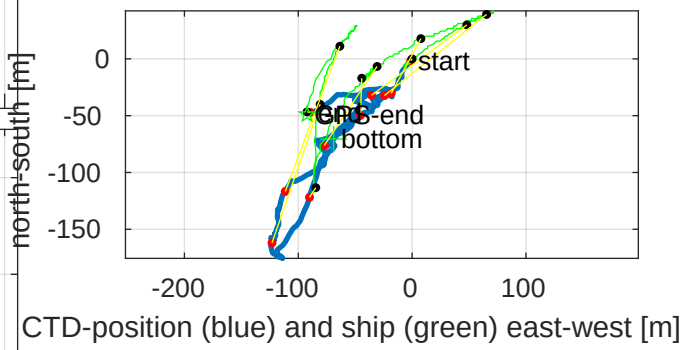

LDEO LADCP software: Version IX 3beta