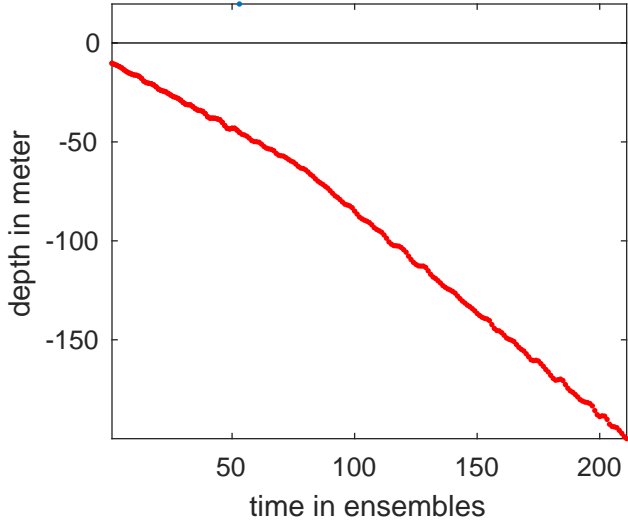
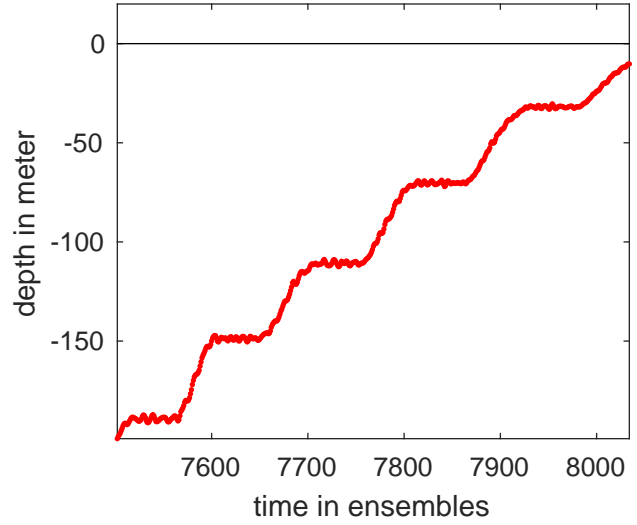


# I7N station #23 (V2) Figure 4

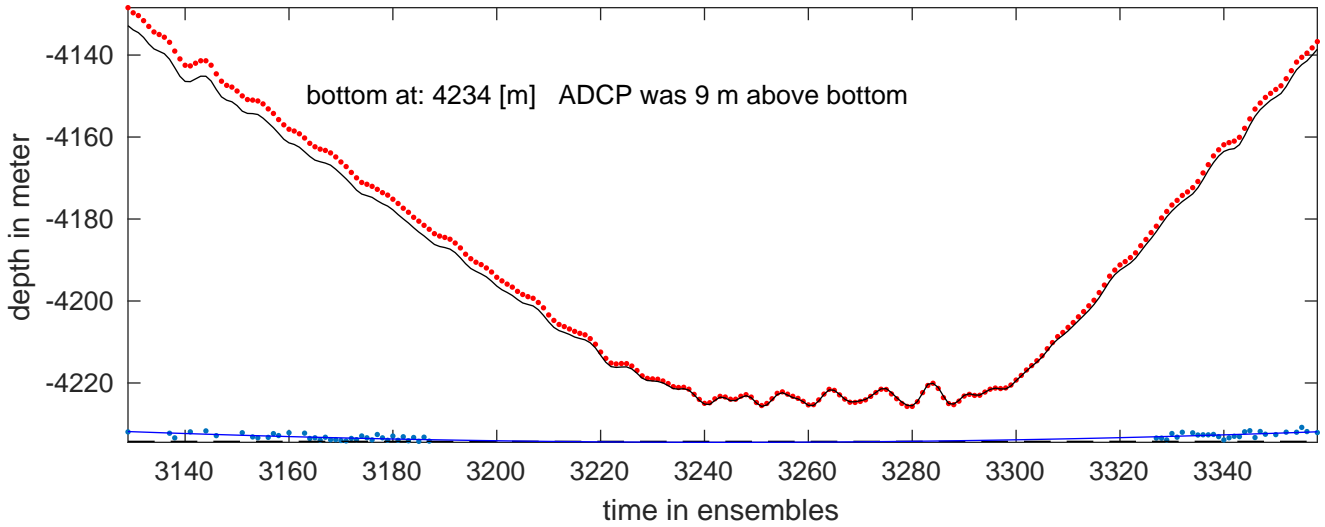
start depth (.red) (.blue) Surface distance



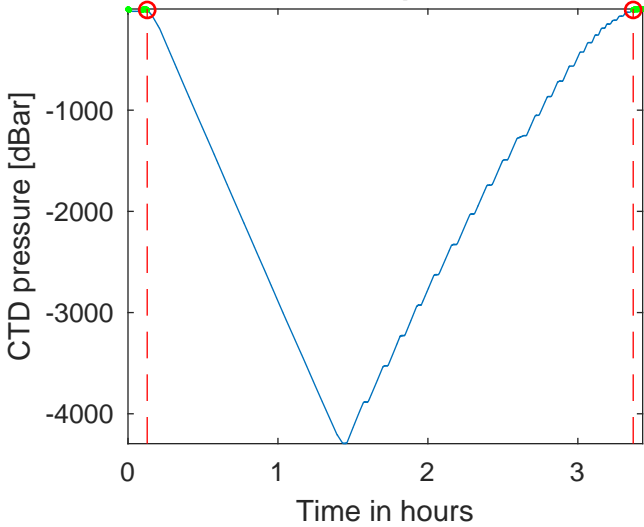
end depth



bottom (--k) LADCP depth (-k) bottom distance (.b)



Cut CTD profile



best lag W: 20 scans ~ -20 sec. c:0.99256

