Station : P06 station #155 (V2) Figure 1

U(-) V(--); blue dots down cast; dotted shear; pentagon SADCP

Start: 32°S 29.9520' 139°W 28.7916'

29-Aug-2017 22:54:21

End: 32°S 30.0324' 139°W 28.8527'

30-Aug-2017 02:35:31

u-mean: 2 [cm/s] v-mean -1 [cm/s]

binsize do: 8 [m] binsize up: 8 [m]

mag. deviation 18.5

wdiff: 0.2 pglim: 0 elim 0.5

bar:1.0 bot:1.0 sad:1.0

weightmin 0.1 weightpower: 1.0

max depth: 4714 [m] bottom: 4726 [m]

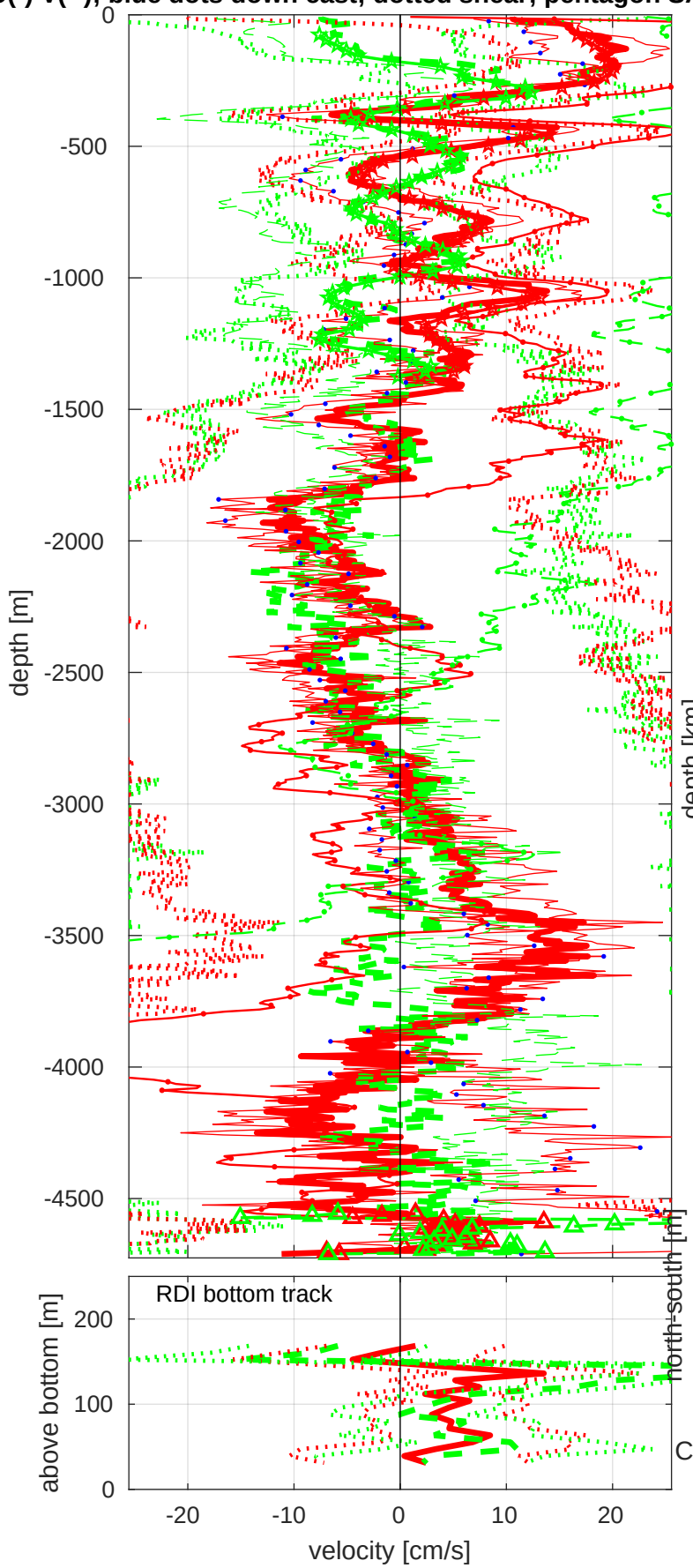

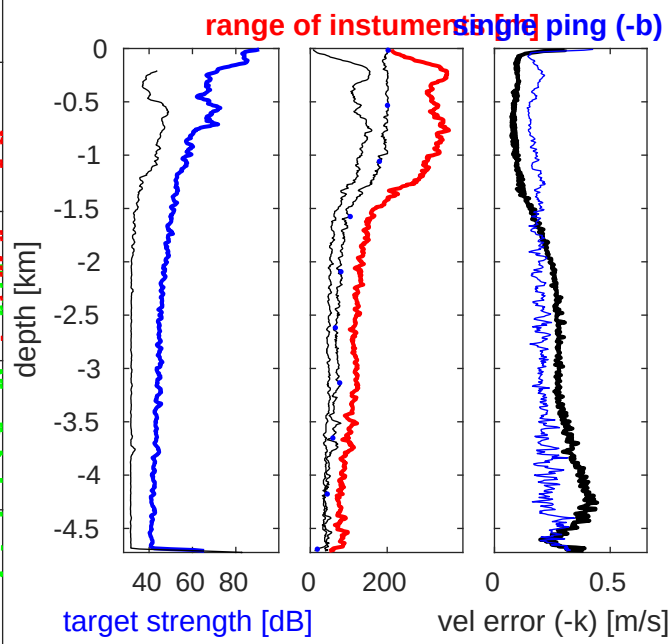

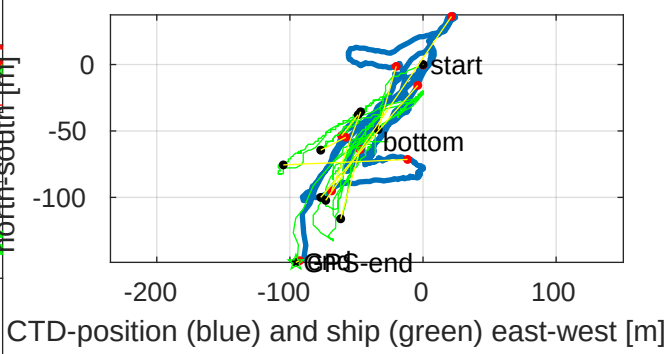

LDEO LADCP software: Version IX 3beta